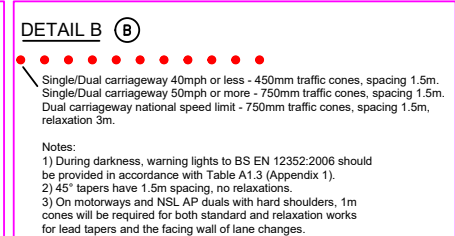
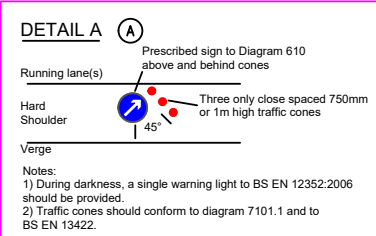


- NOTES:
1. All signs and cones to be in accordance with Chapter 8 new roads and street works a code of practice (Red book)
 2. Works access and egress are indicative, exact locations to be agreed on site.
 3. Safety zones are to be installed as required as shown by the SAFETY ZONE DIMENSIONS BELOW
 4. All signs to be located so as not to obscure signs or objects and should be ballasted near to ground level using sand filled hessian bags or sign straps.
 5. All sign positions are indicative only and must be accurately positioned on site with good visibility and be clear of and obstructions or vegetation at all times.
 6. Drawing not to scale



cadrequest@sus.co.uk tmbookings@sus.co.uk

NOTES:

Traffic sign	Diversion
Cone	Diversion
Work Area	WORKS ACCESS
Safety Zone	WORKS EXIT

Works access/works exit to be risk assessed on site for suitability of location

TRAFFIC MANAGEMENT NOTES

ROAD CLOSURE :

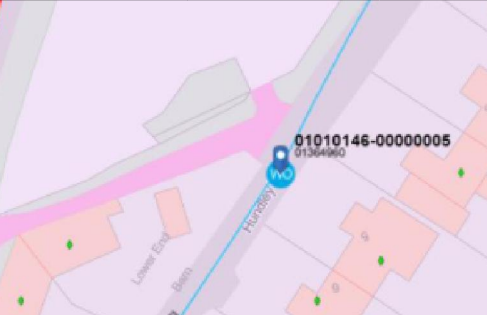
NOTES

- 1 All traffic signs shall comply with Chapter 8 of the Traffic Signs Manual
- 2 All traffic management equipment shall be provided by the Contractor, unless otherwise specified.
- 3 All signs shall be positioned so as not to be obscured by any other objects and shall not obstruct any other sign, permanent or temporary as much as is reasonably practicable.
- 4 All traffic signs shall meet the reflectorisation requirements of BS 873 : Part 6 : 1983, Table 1.
- 5 Works Access/Egress to be positioned to suit ongoing works.

Road Widths

SPEED OF ROAD:

LONGWAYS:	0.5m
SIDEWAYS:	0.5m



A		A	
B		B	
C		C	
D		D	

CLIENT:

SITE:
5, HUNDLEY WAY OX7 3QX

GRID REF: -----

TITLE: ROAD CLOSURE

SCALE AT 13: NTS	DATE: 25/11/2025	DRAWN: JD	CHECKED: JB
DWG NO: TMSW8286	REV NO:	001	